PRODUCED BY AN AUTODESK STUDENT VERSION

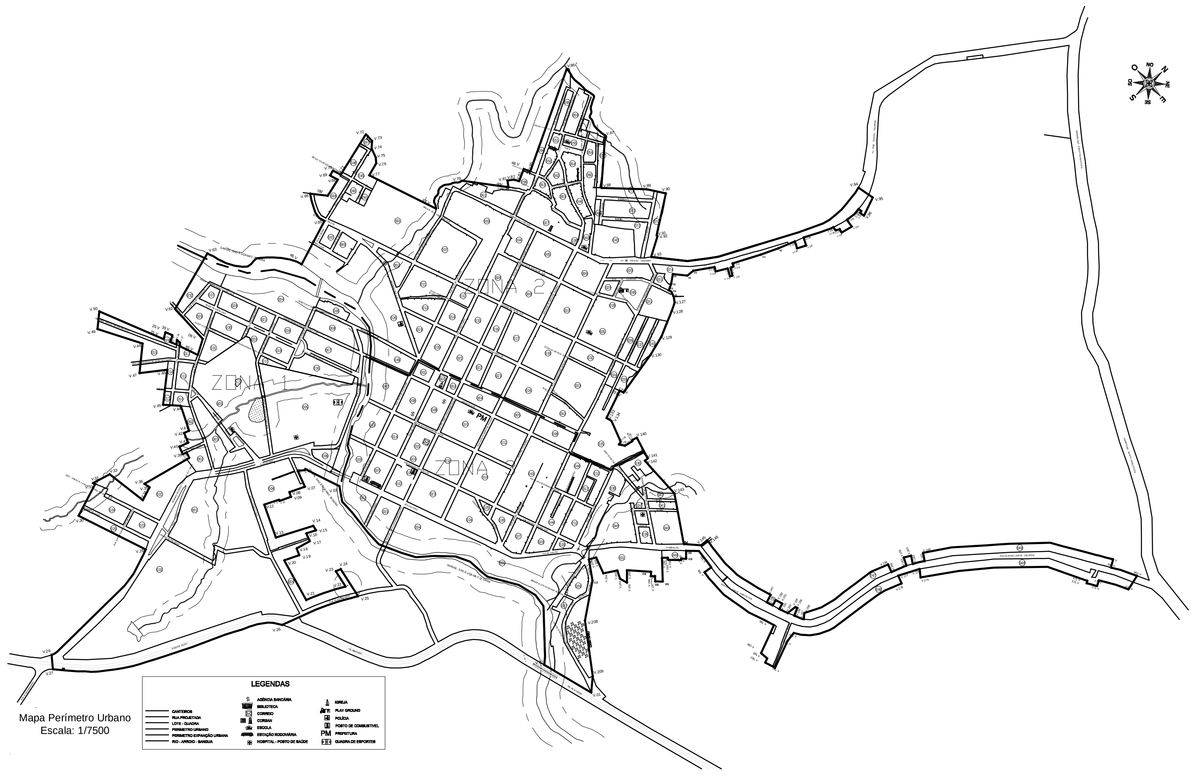

Mapa Perímetro Urbano
Escala: 1/7500

Corte transversal
Escala: 1/500

Corte Longitudinal
Escala: 1/500

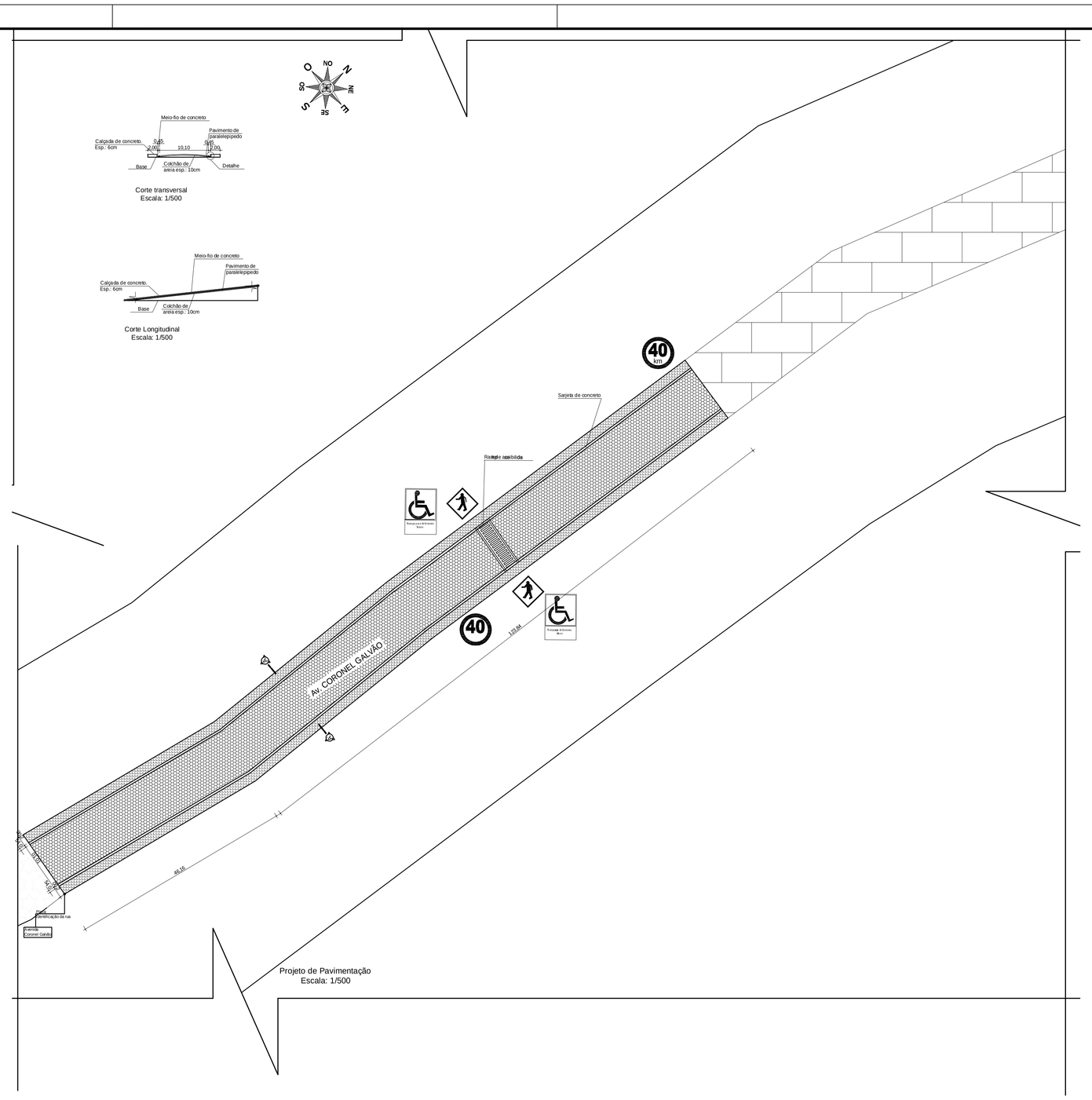

Projeto de Pavimentação
Escala: 1/500

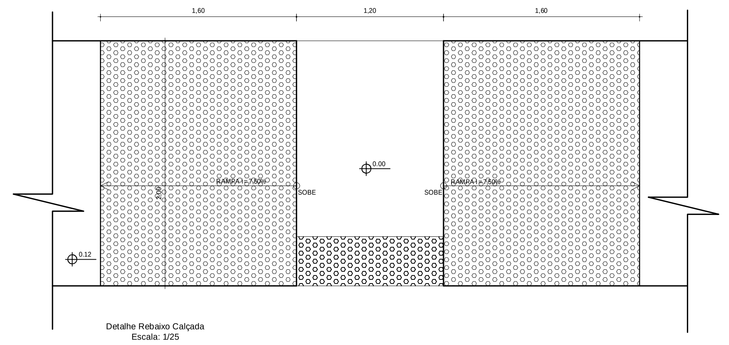

Detalhe Rebaixo Calçada
Escala: 1/25

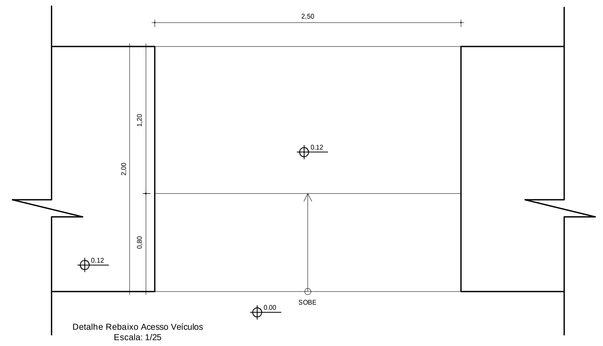

Detalhe Rebaixo Acesso Veículos
Escala: 1/25

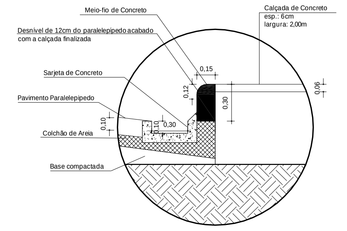

Detalhe Corte Pavimentação
Escala: 1/25

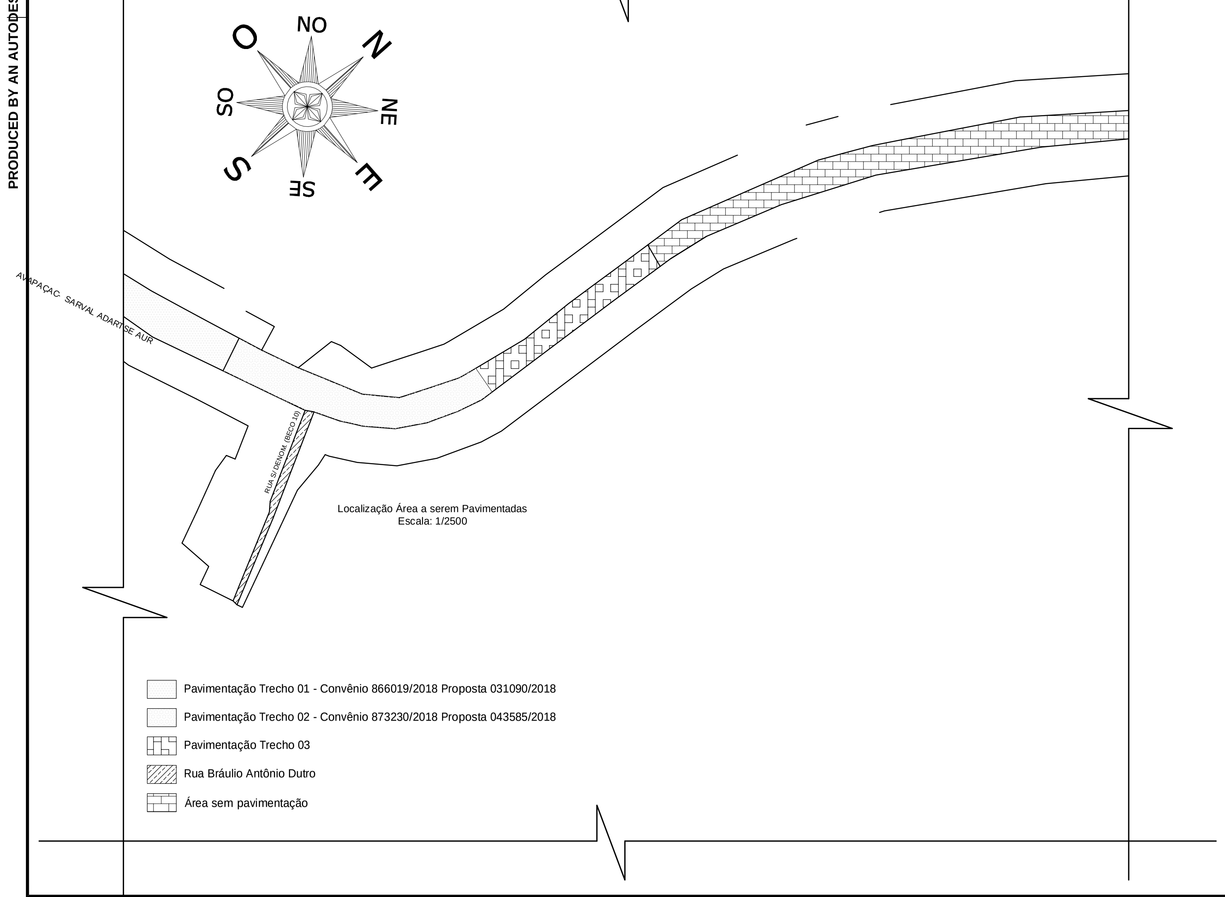

Localização Área a serem Pavimentadas
Escala: 1/2500

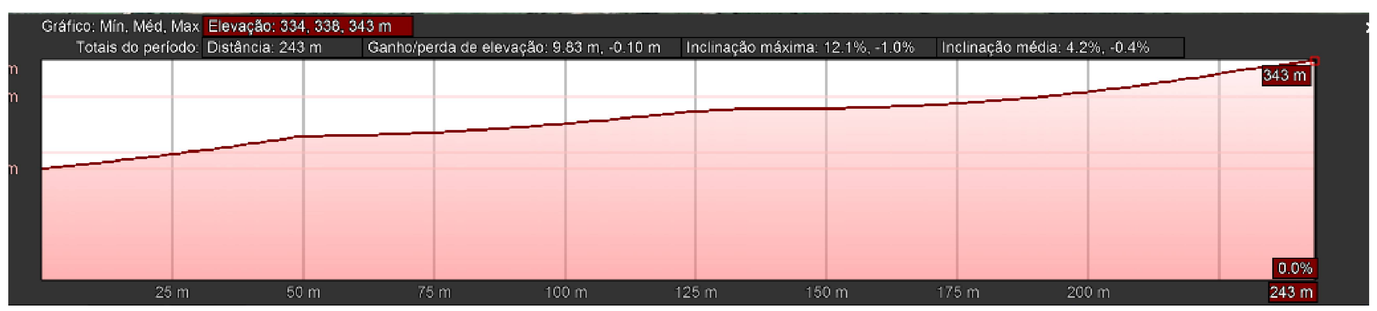

Perfil Pavimentação - Google Earth

PREFEITURA MUNICIPAL DE LAVRAS DO SUL
SETOR DE ENGENHARIA

PROJETO:	PROJETO DE PAVIMENTAÇÃO
ENDEREÇO:	AV. CORONEL GALVÃO
PROPRIETÁRIO:	PREFEITURA MUNICIPAL DE LAVRAS DO SUL CNPJ: 88.201.298/0001-49
RESPONSÁVEL TÉCNICO:	THIAGO DIAS RIBEIR CREA: RS 221061
FOLHA:	01/01
DATA:	01/03/2021
ESCALA:	INDIC

PRODUCED BY AN AUTODESK STUDENT VERSION